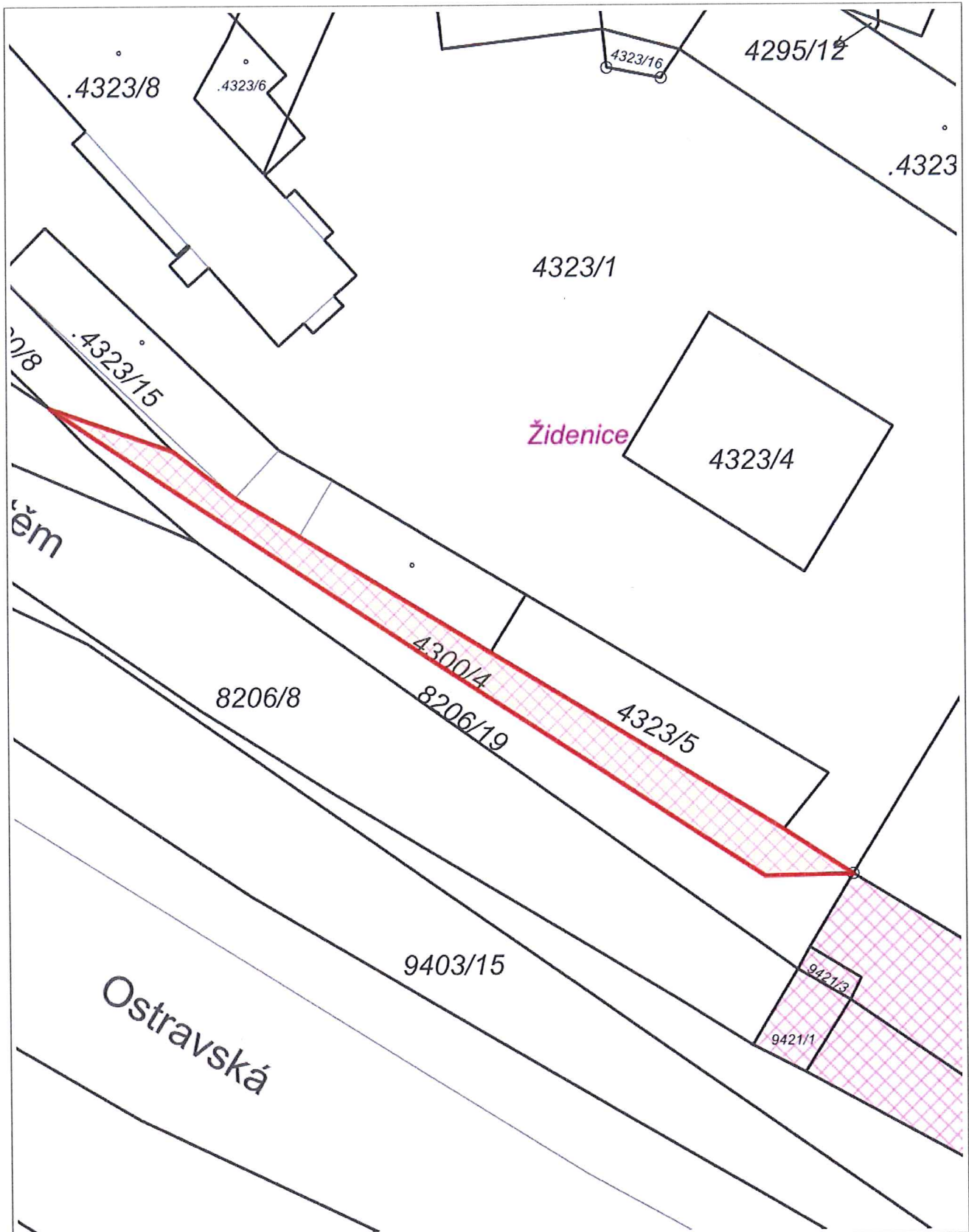




28. 1. 2026



0 10 m 20 m

1 : 472

© Spinbox T-MAPY, RÚIAN: © ČÚZK, Katastr: © ČÚZK

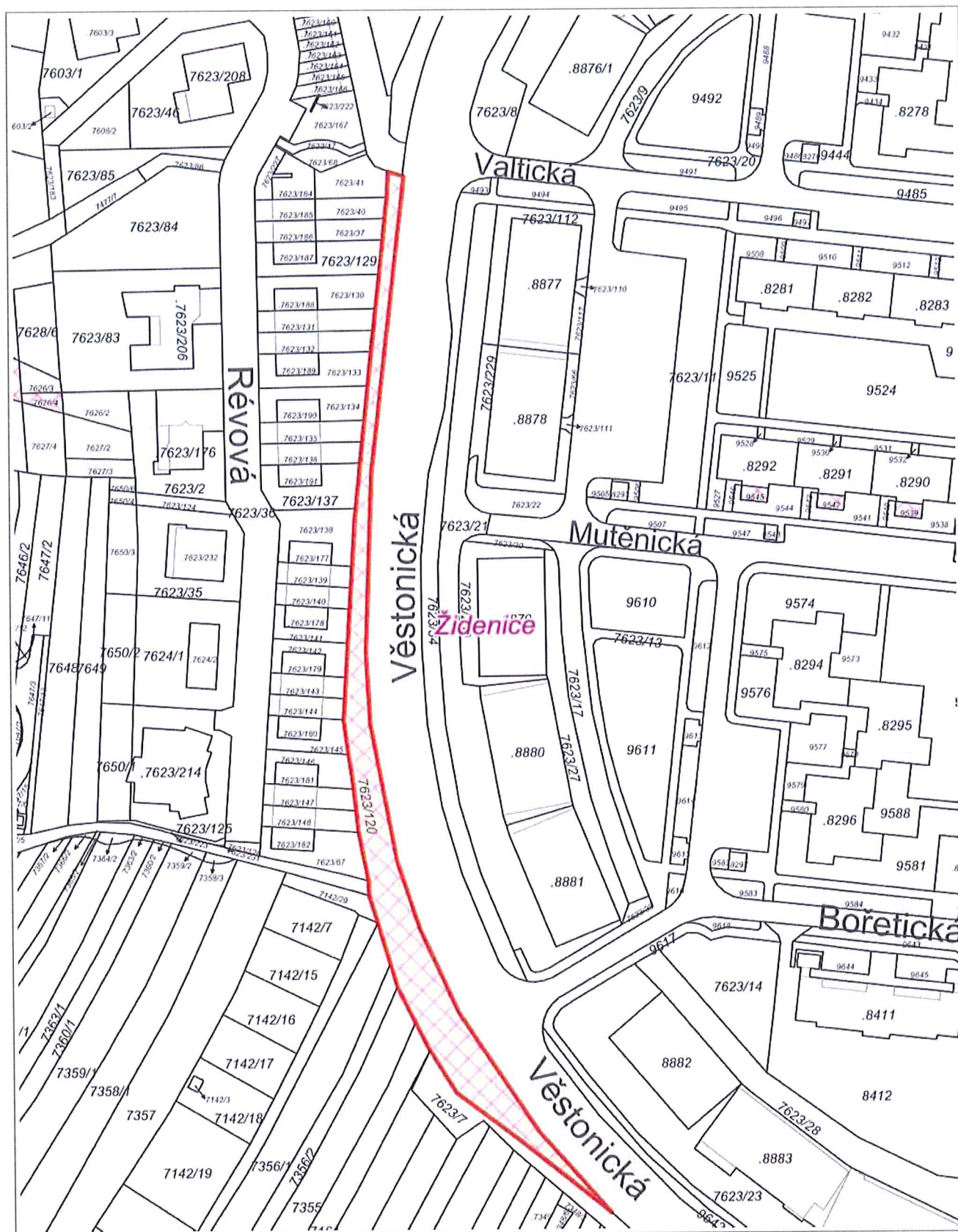


0 10 m 20 m

1 : 472

© Spinbox T-MAPY, RÚIAN: © ČÚZK, Katastr: © ČÚZK

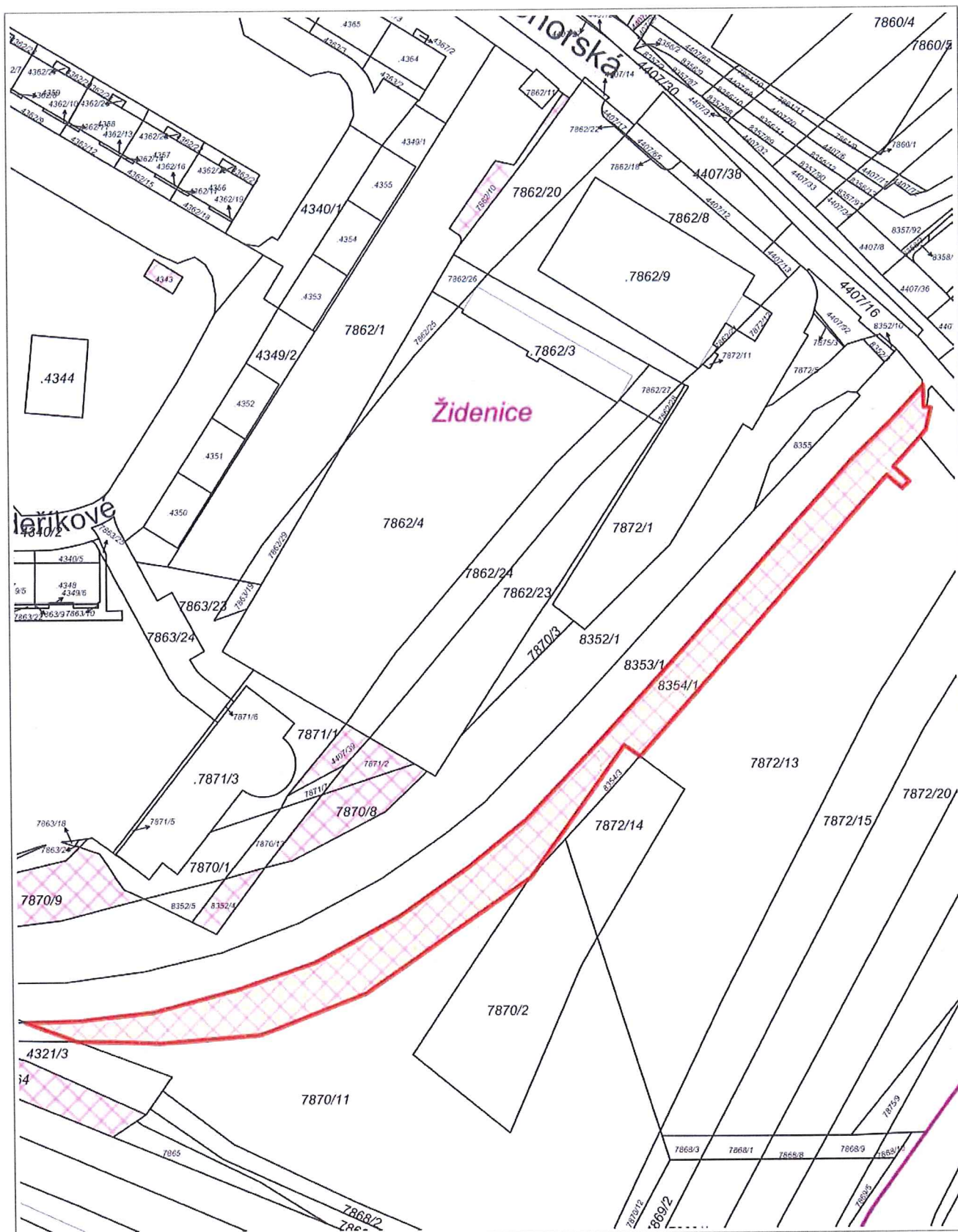




0 25 m 50 m

1 : 1 498

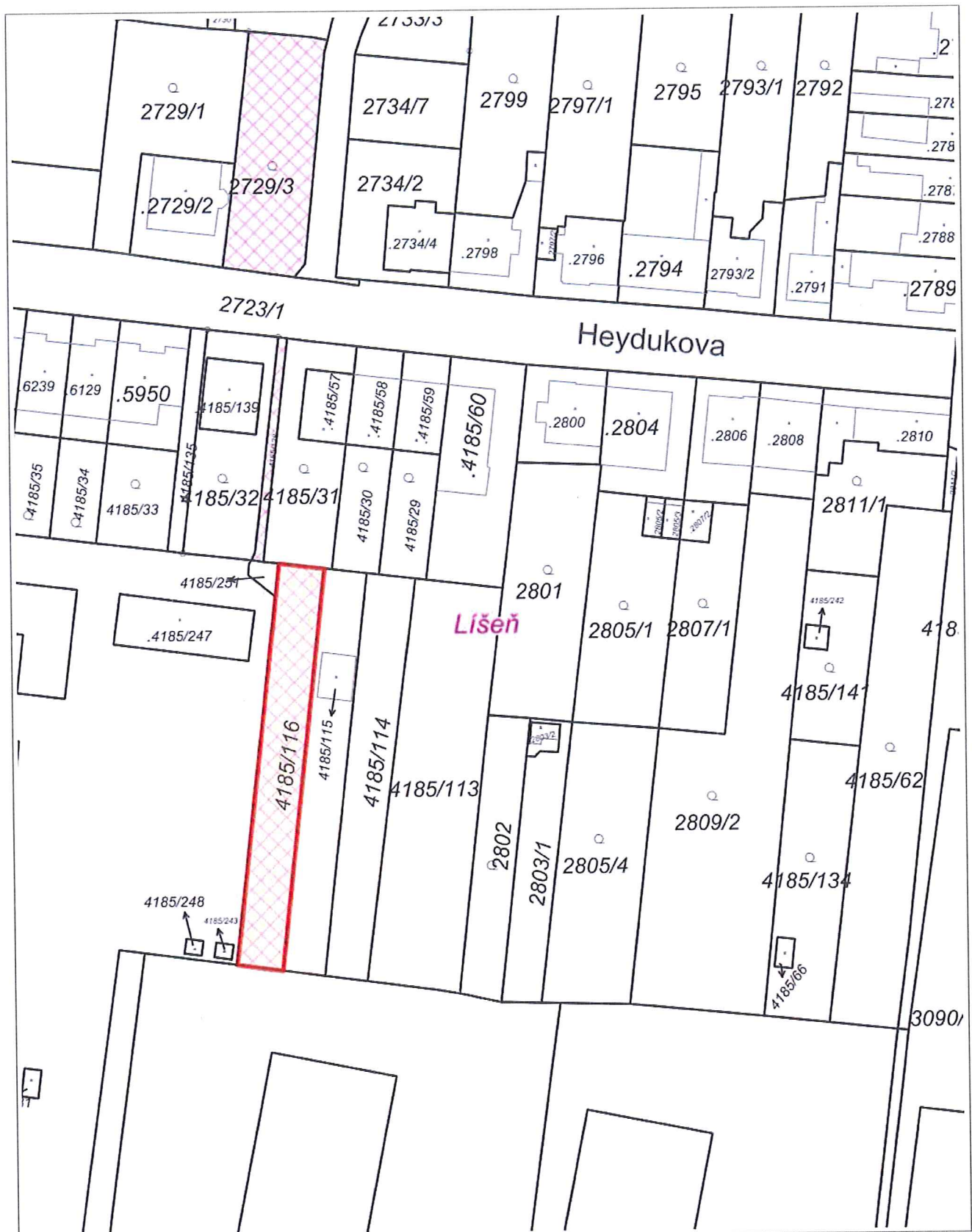
© Spinbox T-MAPY, RUIAN: © ČÚZK, Katastr: © ČÚZK



1 : 1 500

© Spinbox T-MAPY, RÚIAN: © ČÚZK, Katastr: © ČÚZK

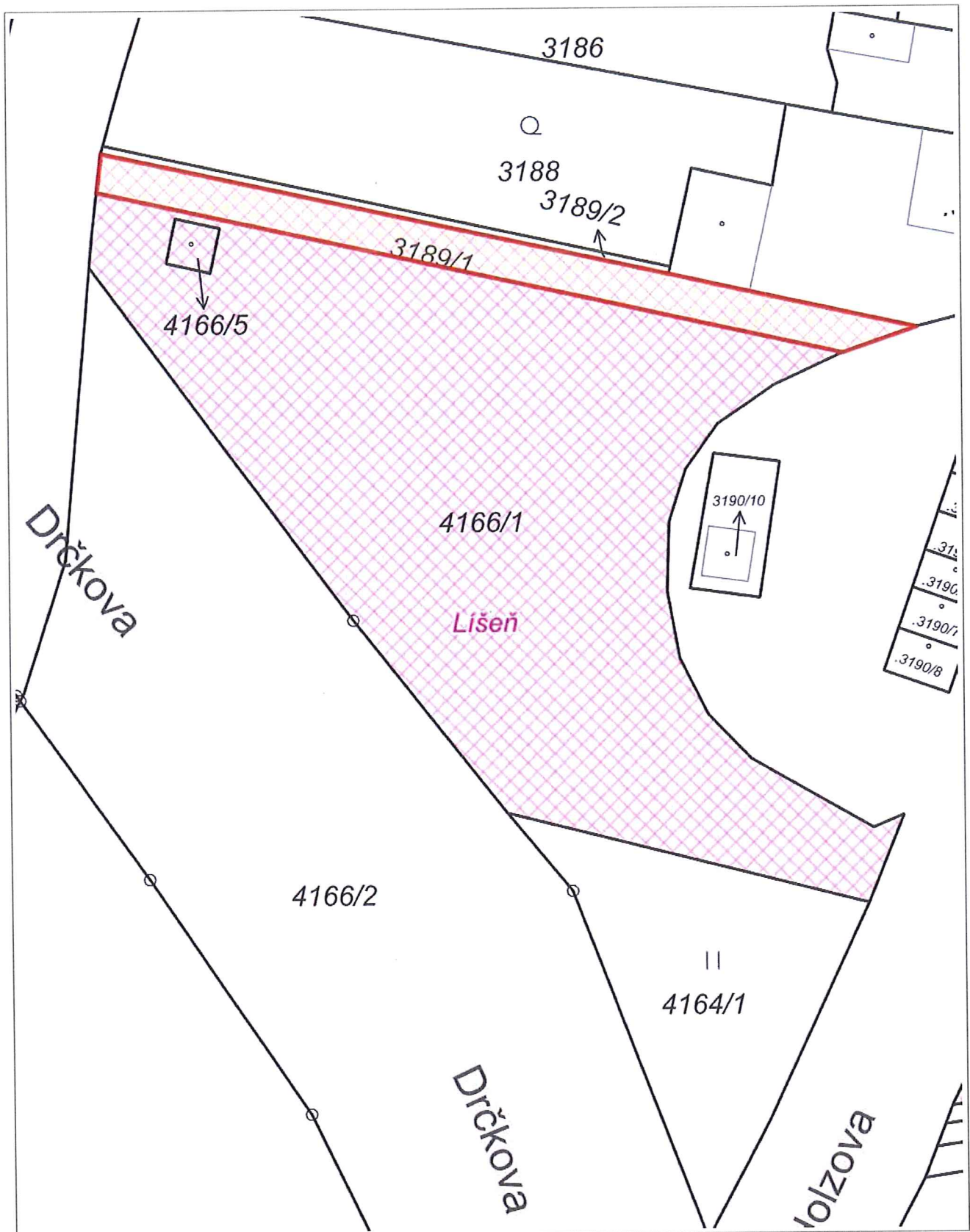




0 25 m 50 m

1 : 944

© Spinbox T-MAPY, RÚIAN: © ČÚZK, Katastr: © ČÚZK



0 10 m 20 m

1 : 472

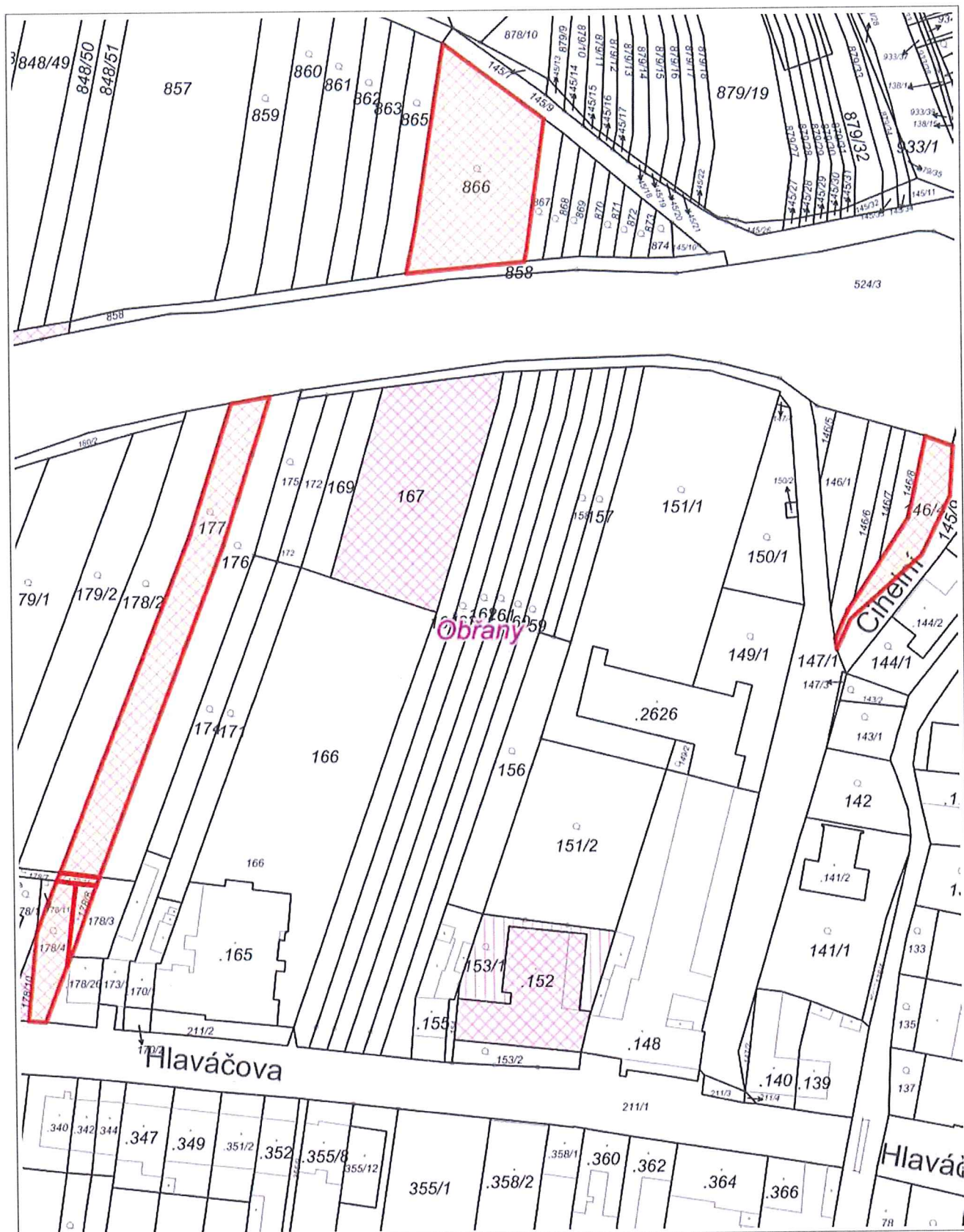
© Spinbox T-MAPY, RÚIAN: © ČÚZK, Katastr: © ČÚZK





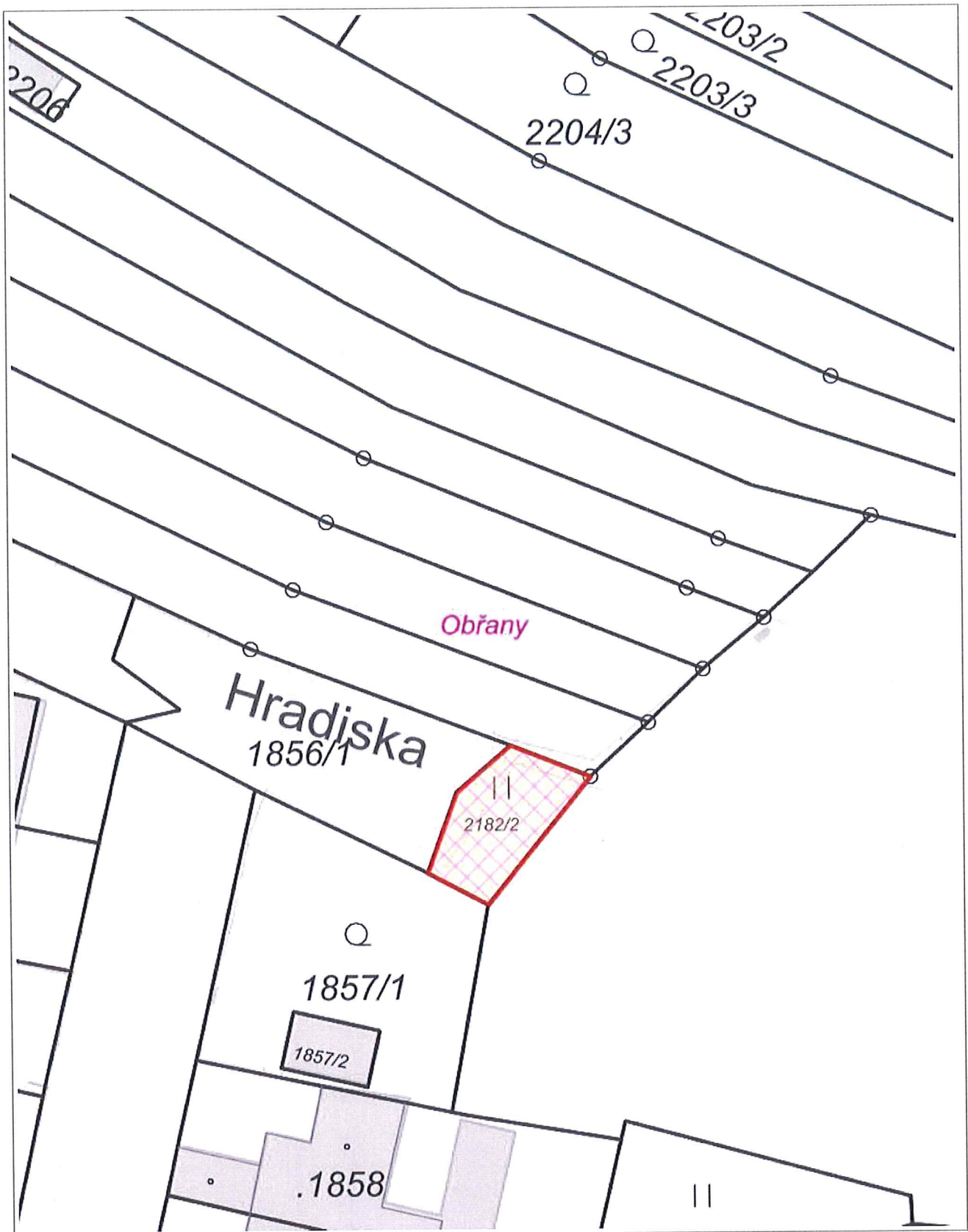
© Spinbox T-MAPY, RÚIAN: © ČÚZK, Katastr: © ČÚZK





1 : 1 250

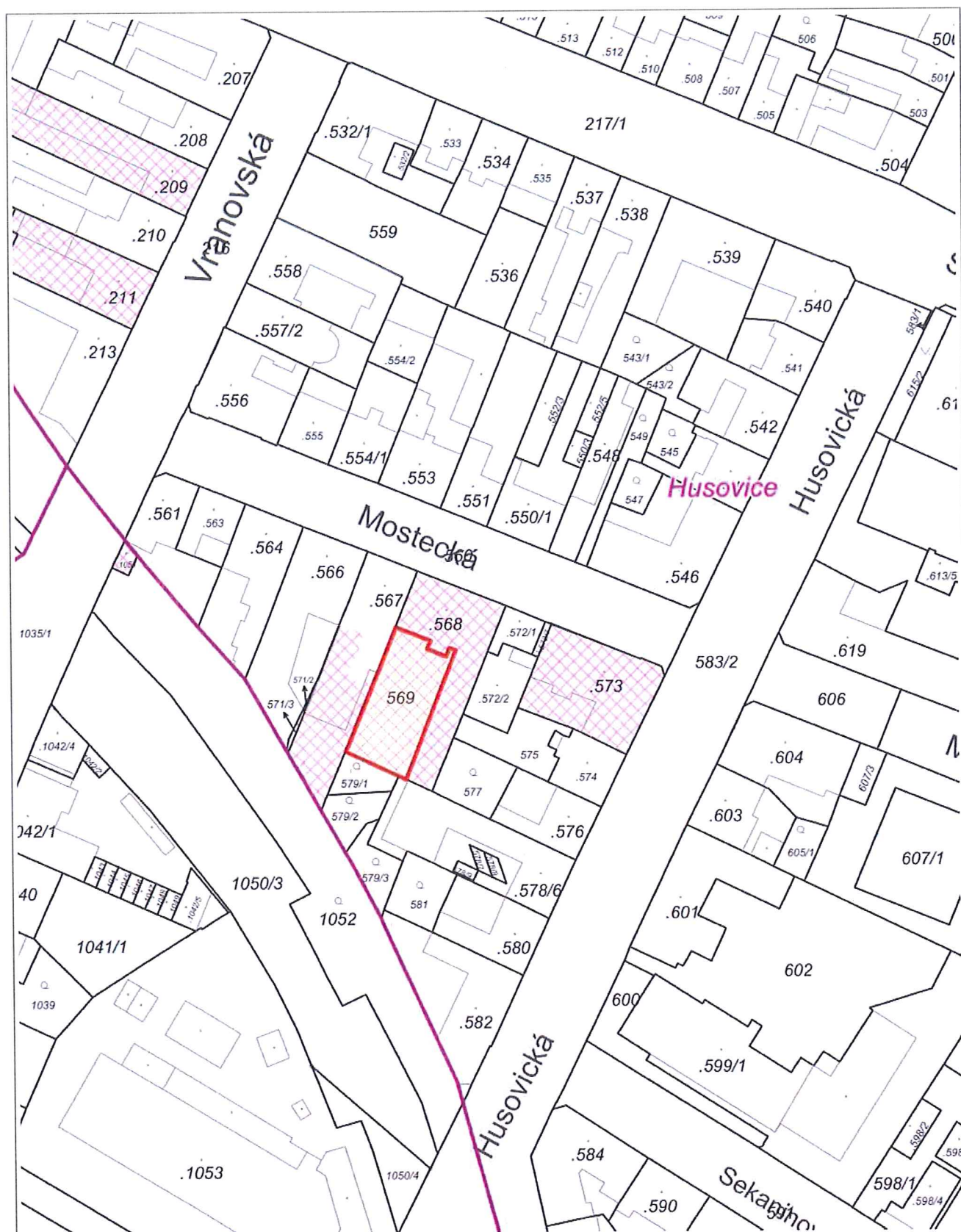




0 10 m 20 m

1 : 375

© Spinbox T-MAPY, © SM Brno, KÚ pro JMK, ČÚZK, RÚIAN: © ČÚZK, Katastr: © ČÚZK

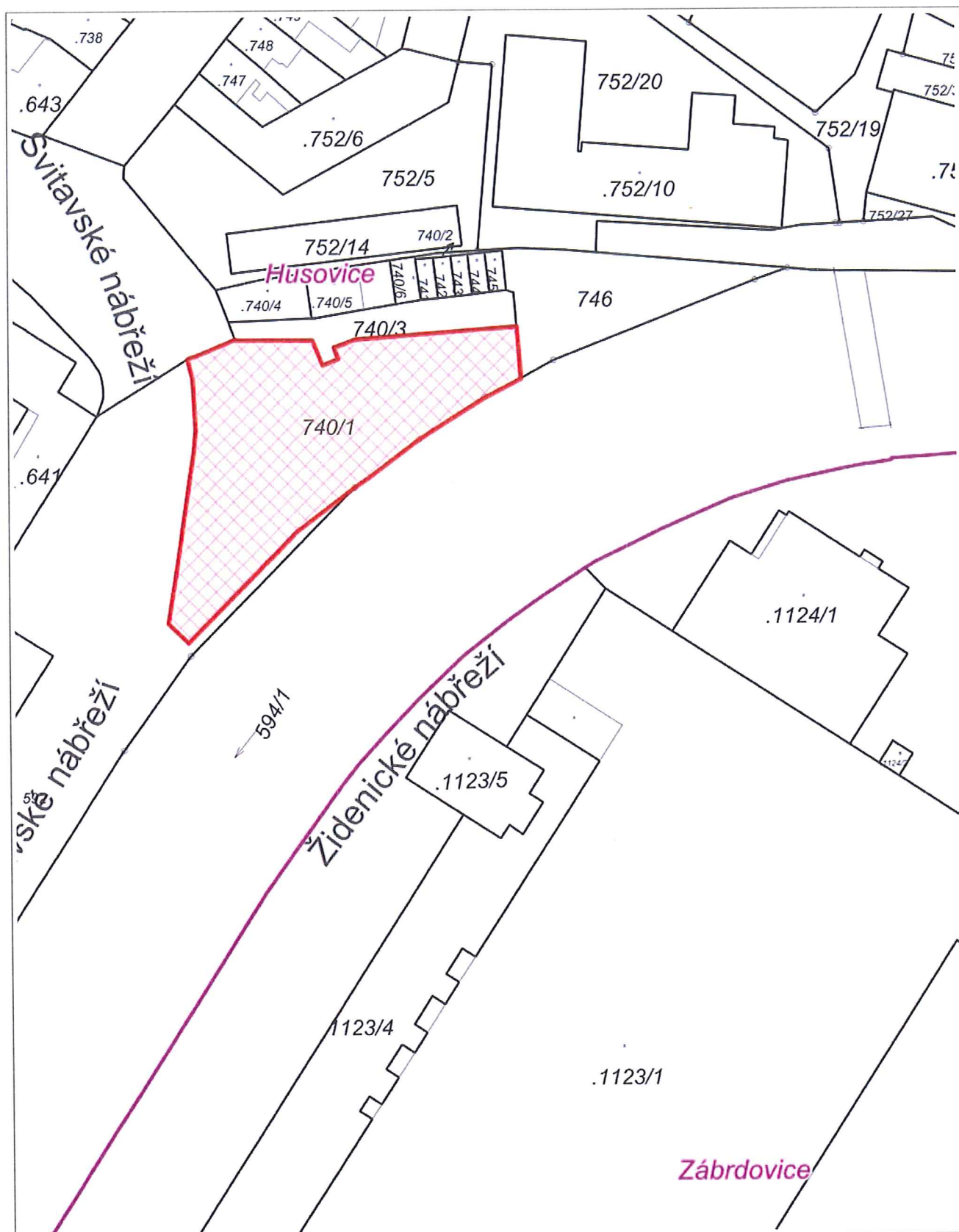


0 25 m 50 m

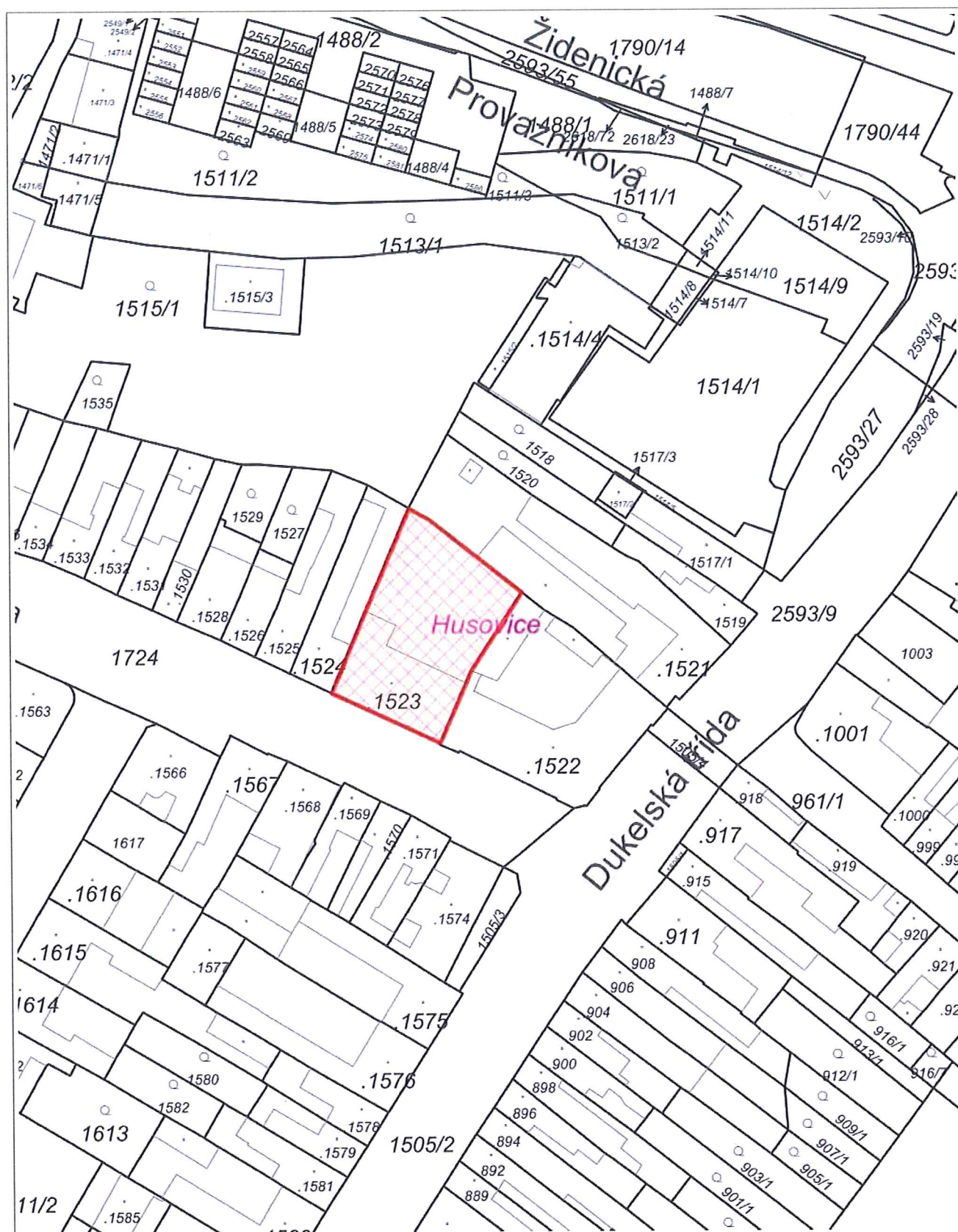
1 : 1 189

© Spinbox T-MAPY, © SM Brno, KÚ pro JMK, ČÚZK, RÚIAN: © ČÚZK, Katastr: © ČÚZK





1 : 944

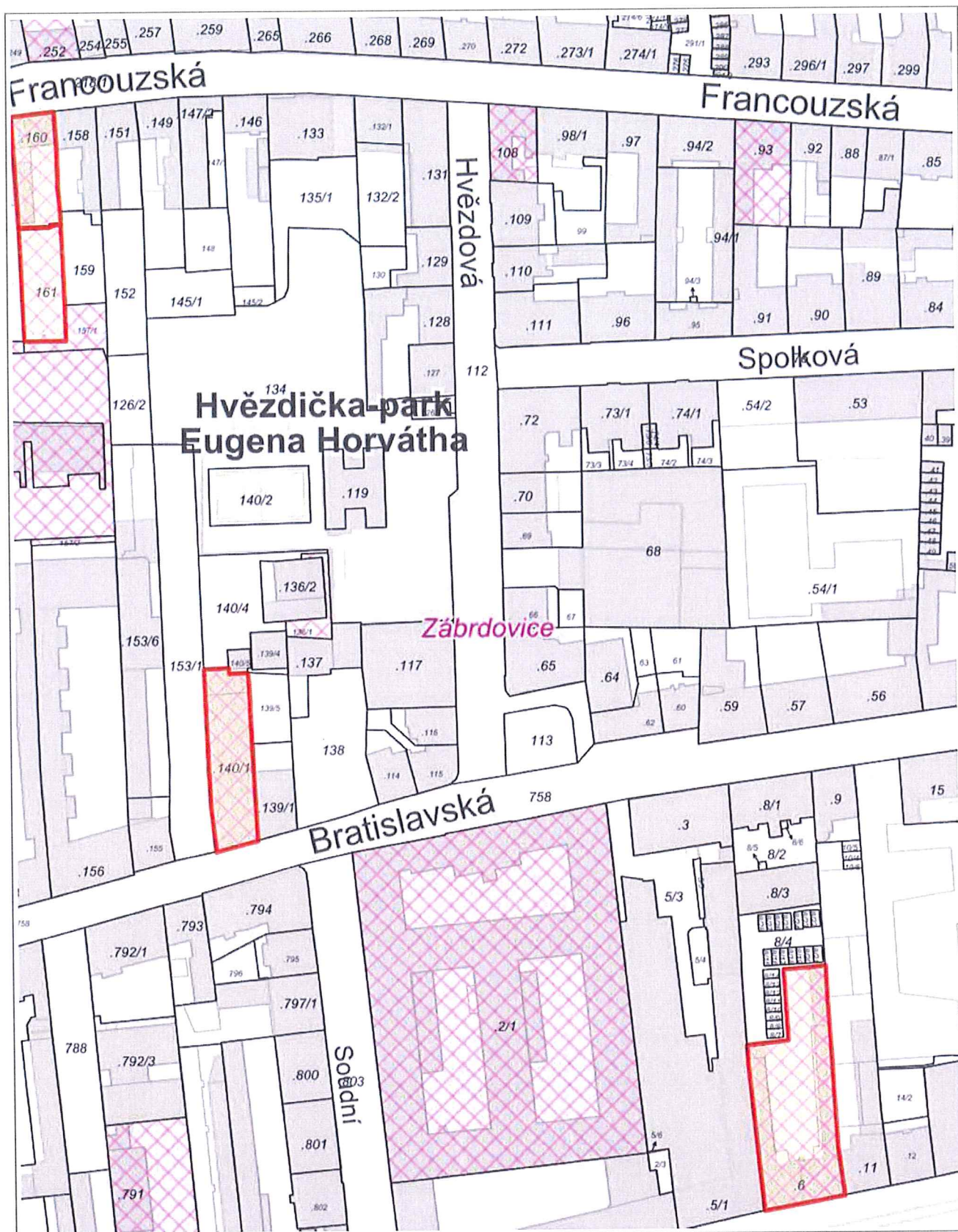


0 25 m 50 m

1 : 944

© Spinbox T-MAPY, © SM Brno, KÚ pro JMK, ČÚZK, RÚIAN: © ČÚZK, Katastr: © ČÚZK

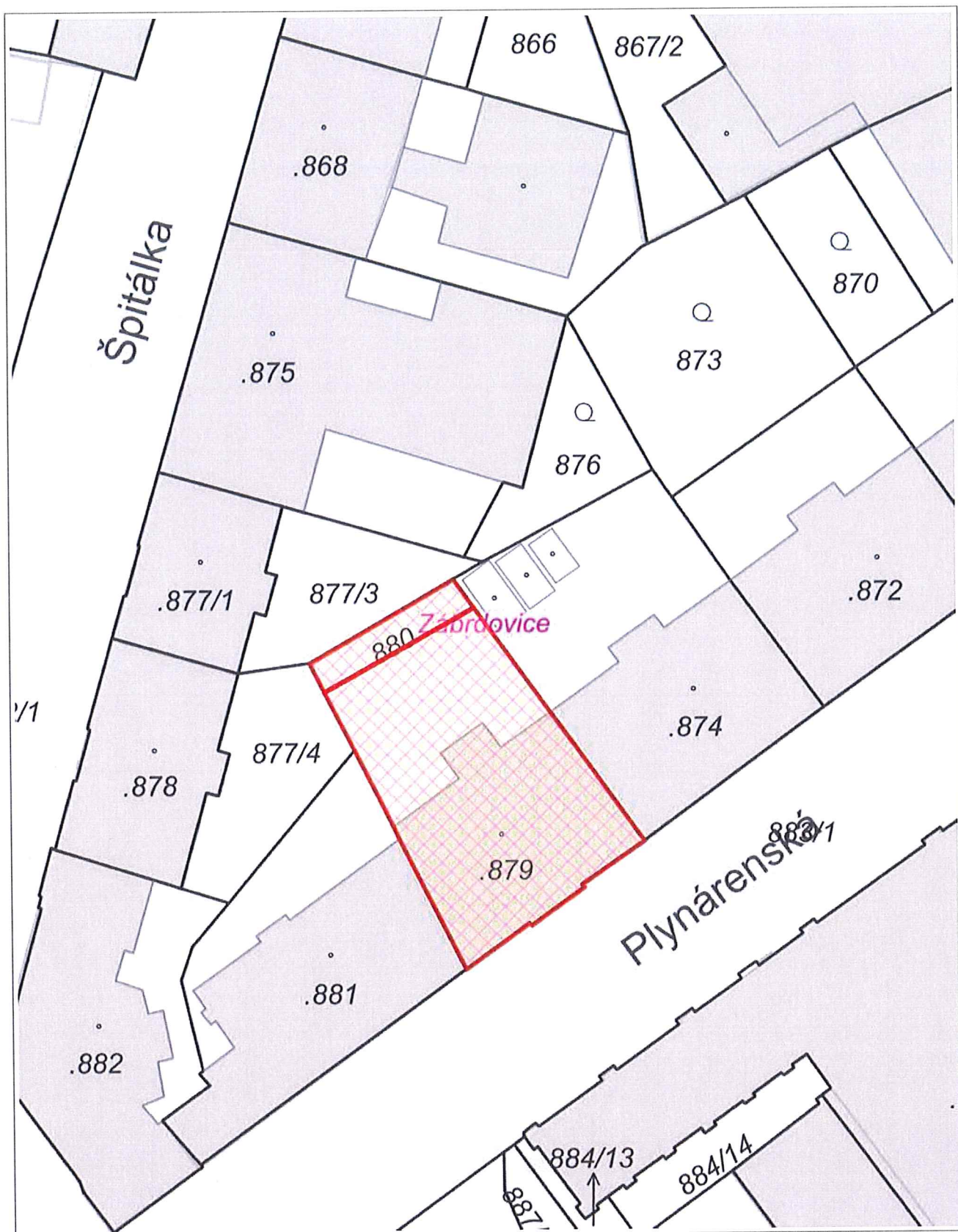




1 : 1 600

© Spinbox T-MAPY, © SM Brno, KÚ pro JMK, ČÚZK, RÚIAN: © ČÚZK, Katastr: © ČÚZK



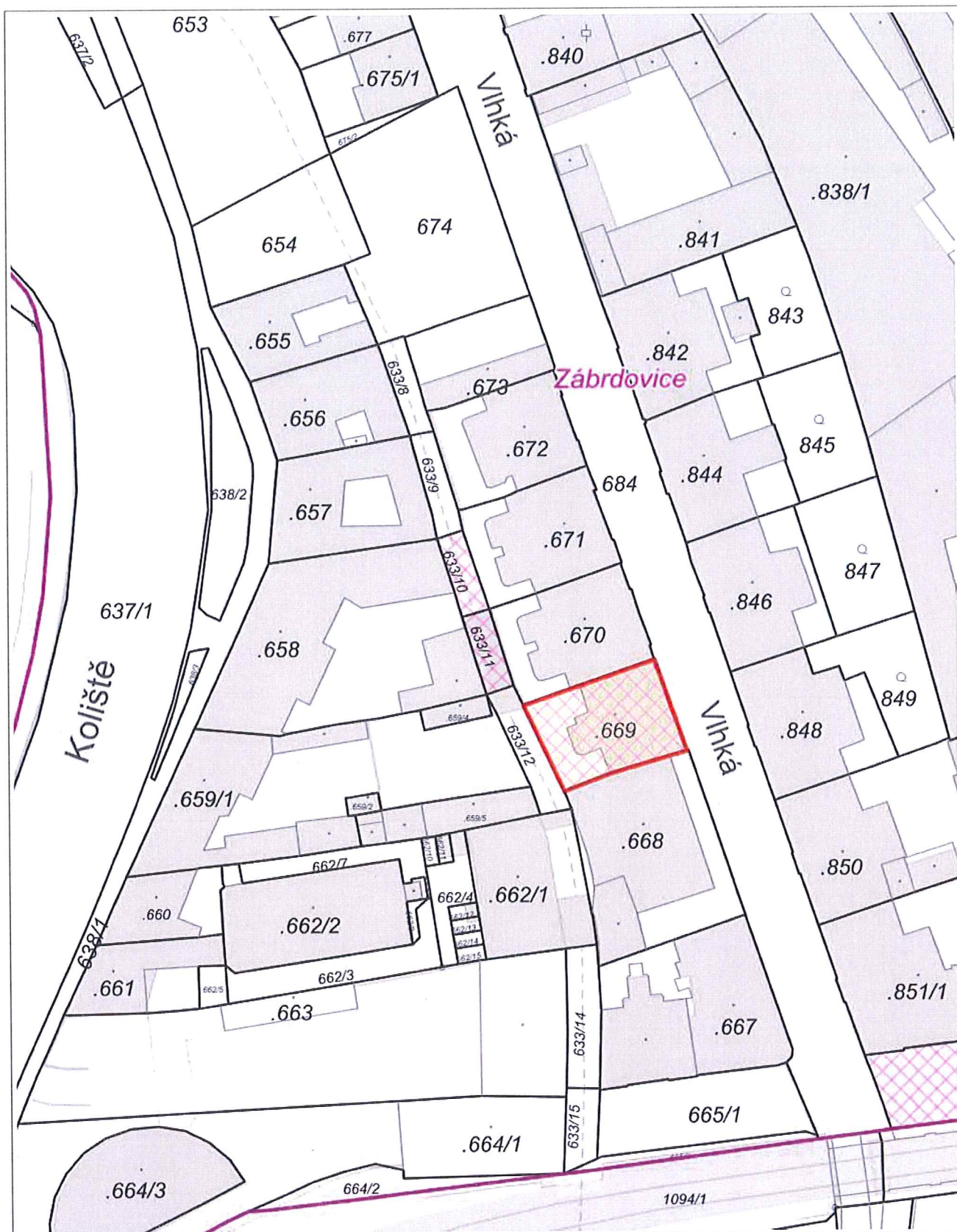


0 10 m 20 m

1 : 472

© Spinbox T-MAPY, © SM Brno, KÚ pro JMK, ČÚZK, RÚIAN: © ČÚZK, Katastr: © ČÚZK

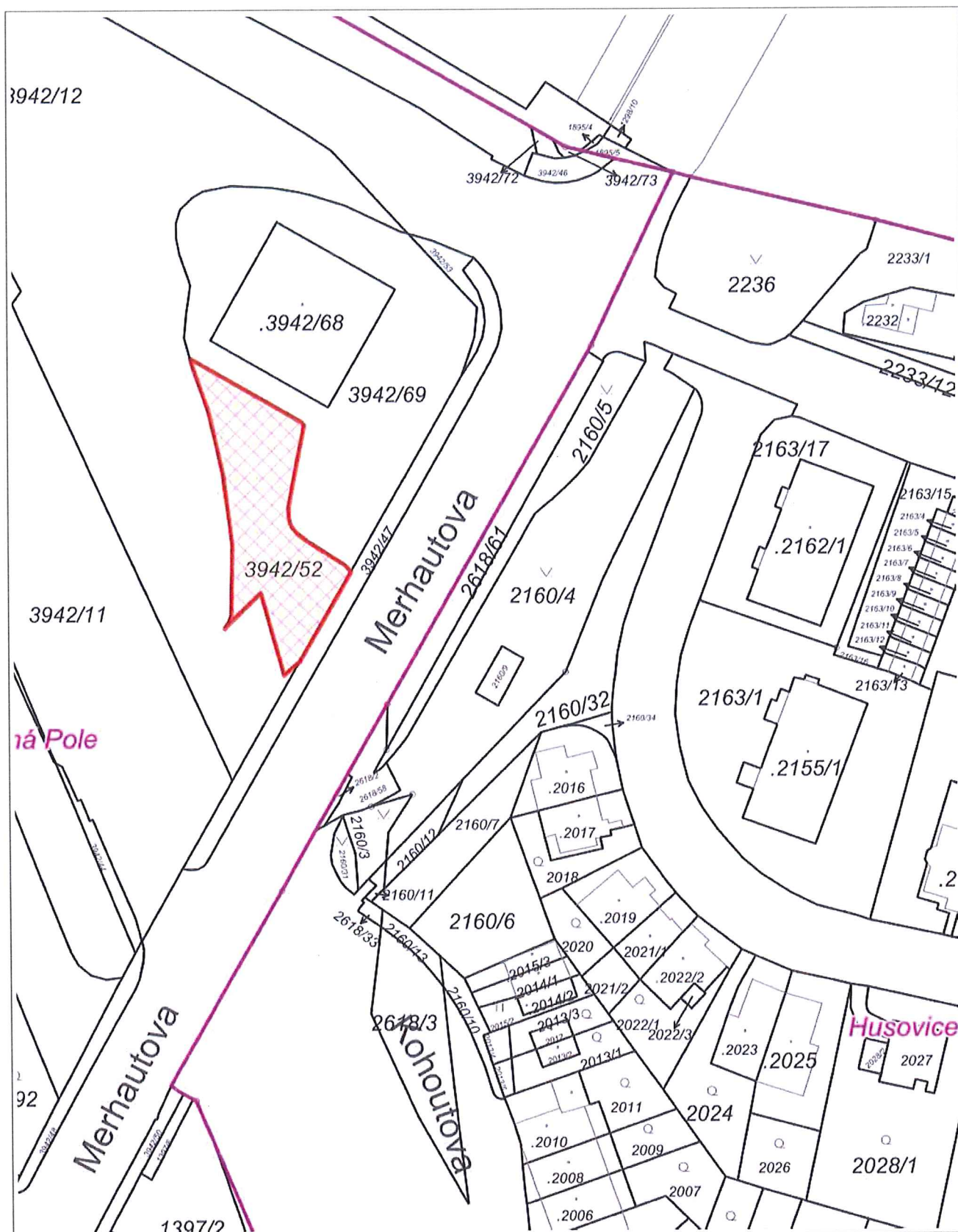




0 25 m 50 m

1 : 944

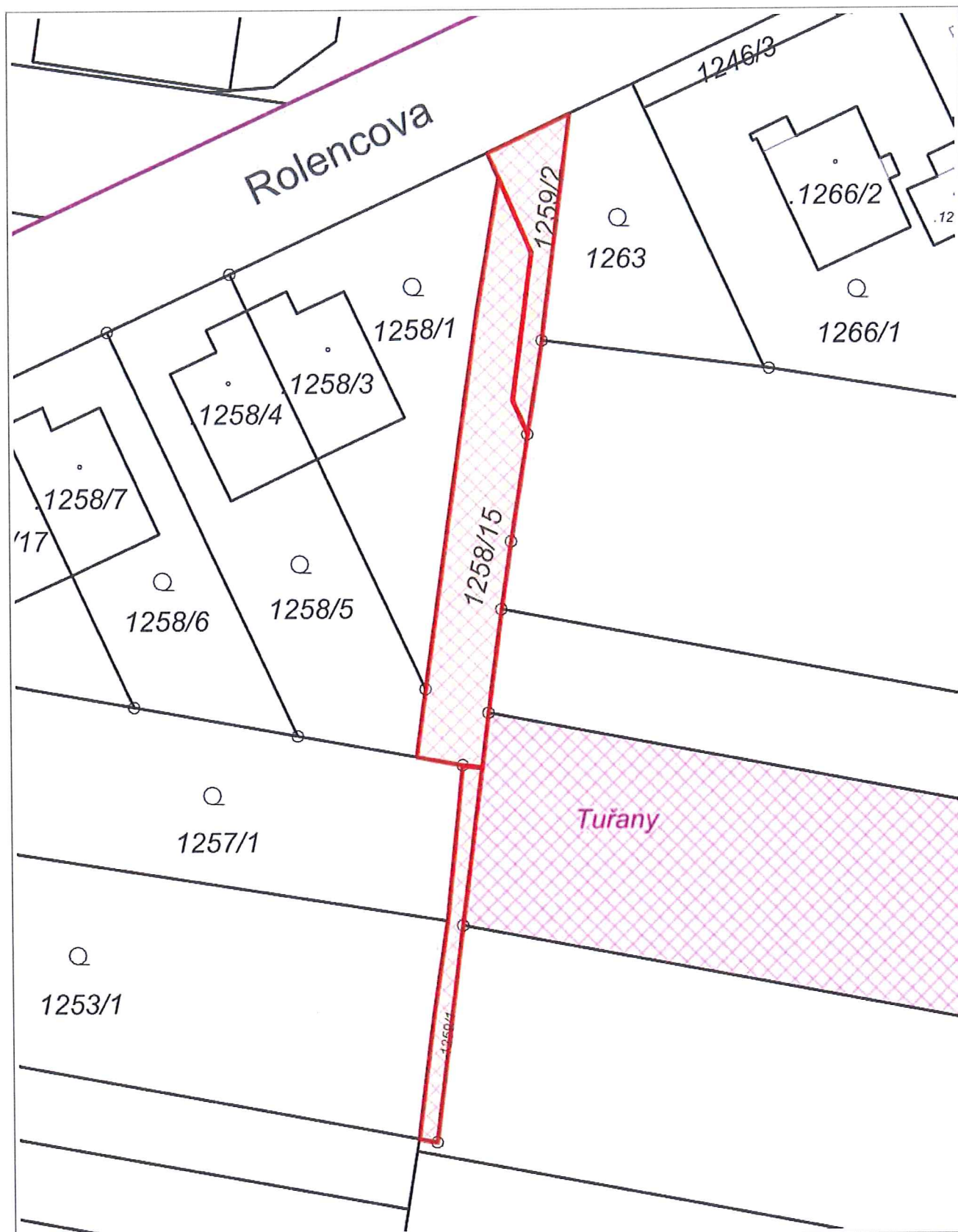
© Spinbox T-MAPY, © SM Brno, KÚ pro JMK, ČÚZK, RÚIAN: © ČÚZK, Katastr: © ČÚZK



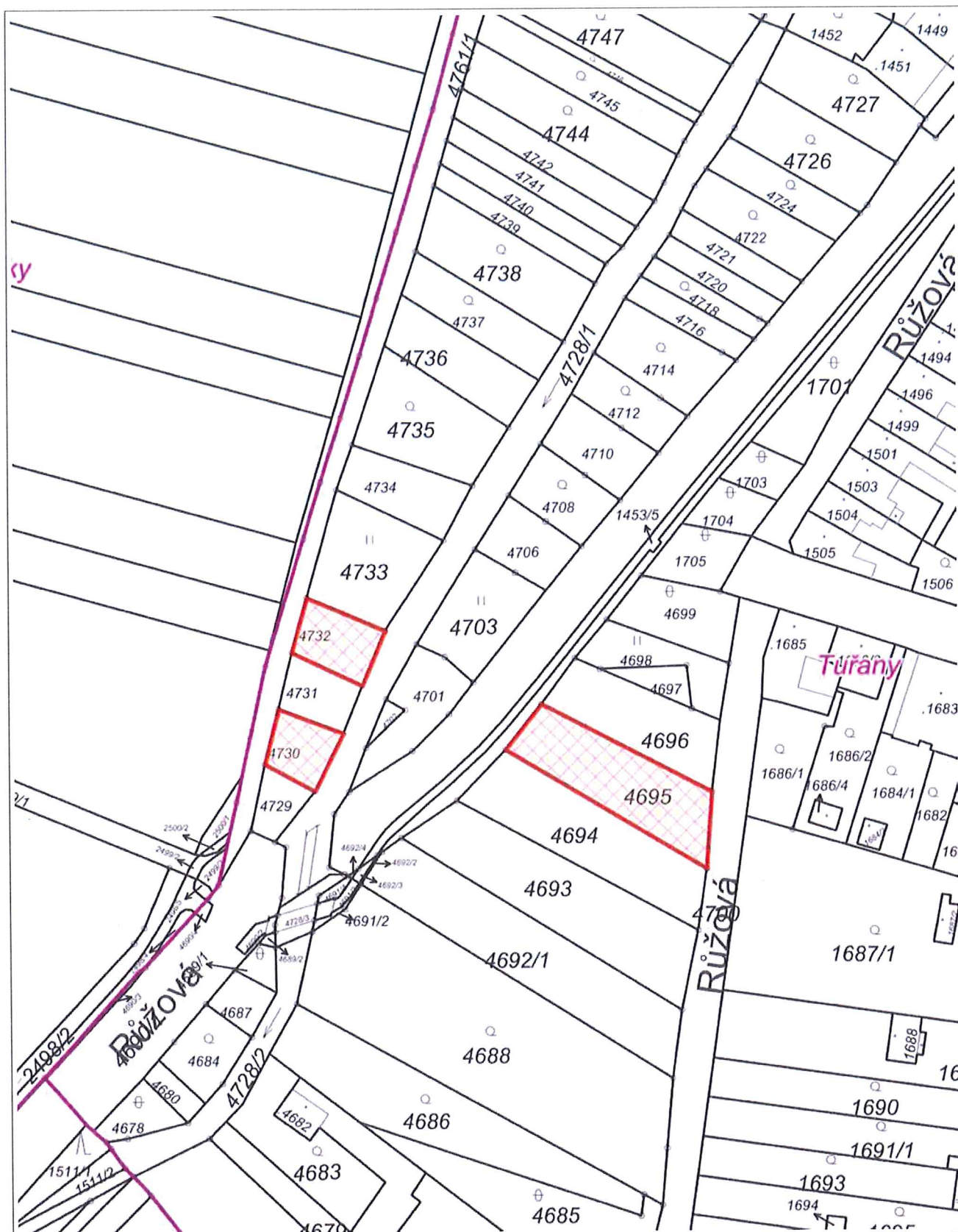
1 : 944

© Spinbox T-MAPY, © SM Brno, KÚ pro JMK, ČÚZK, RÚIAN: © ČÚZK, Katastr: © ČÚZK





1 : 472

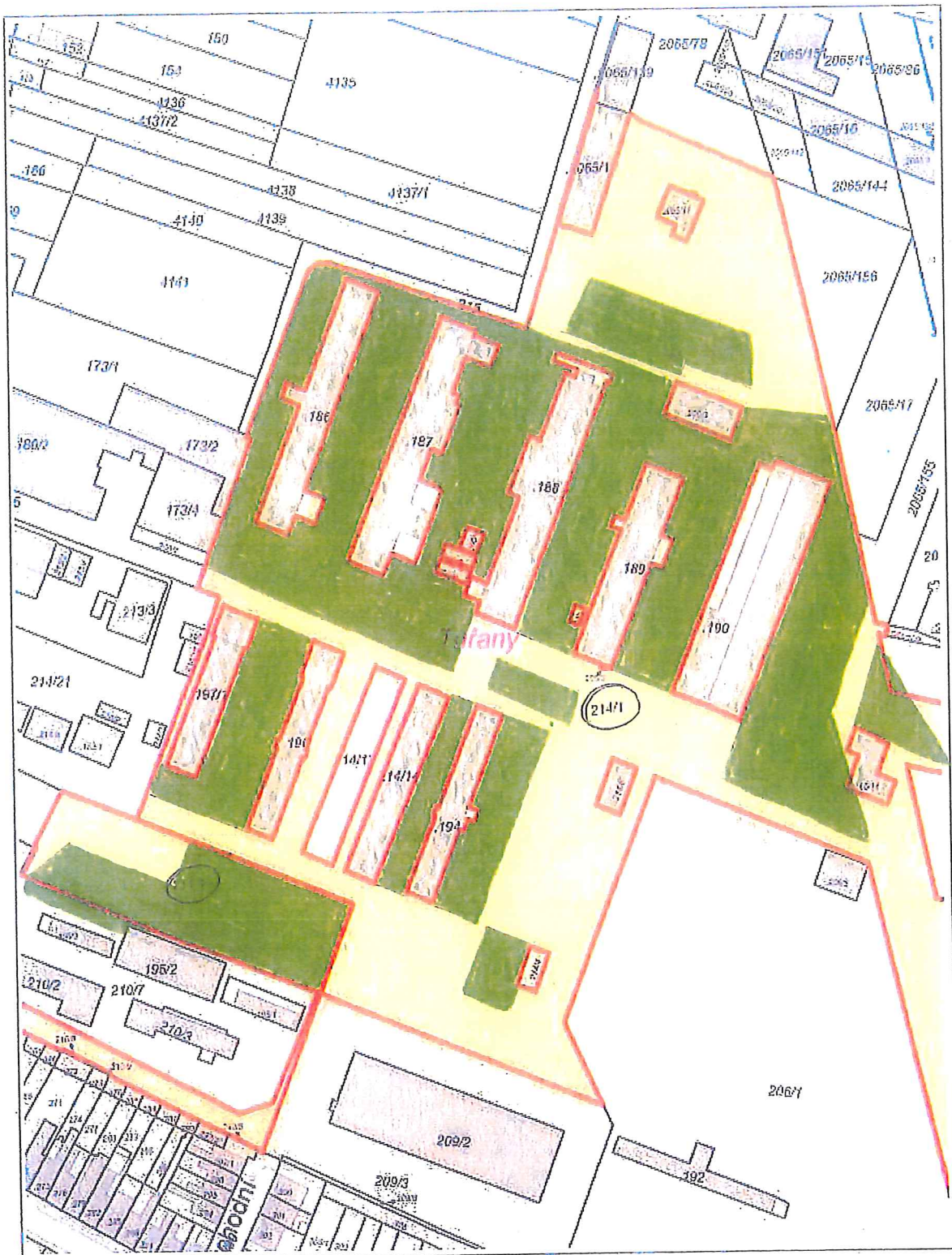


0 25 m 50 m

1 : 944

© Spinbox T-MAPY, © SM Brno, KÚ pro JMK, ČÚZK, RÚIAN: © ČÚZK, Katastr: © ČÚZK





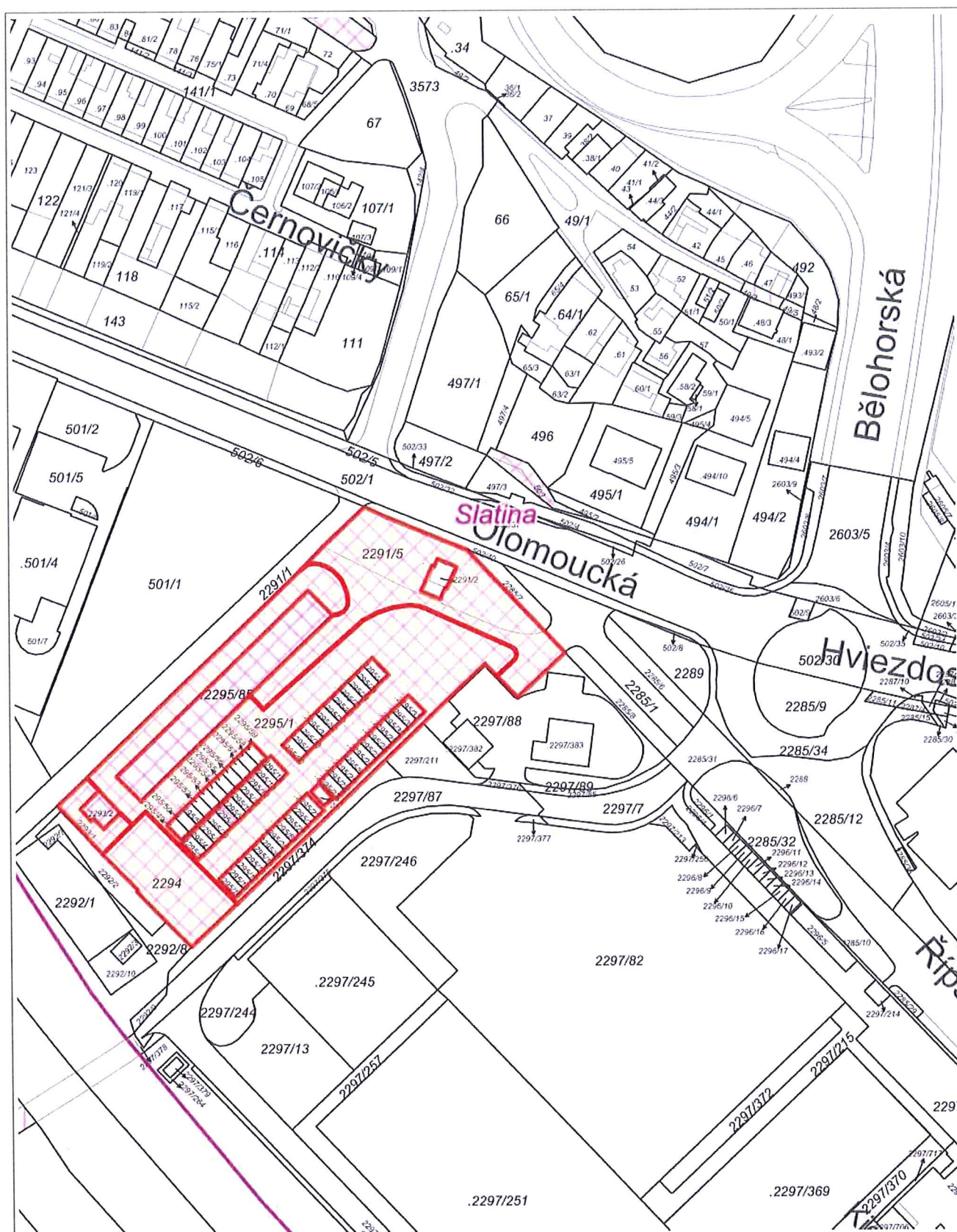
50 m

1 : 1 600

© Přispěvatelé OpenStreetMap, RÚIAN: © ČÚZK, Katastr: © ČÚZK

Vytisknuto v mapovém řešení Spinbox společnosti © T-MAPY



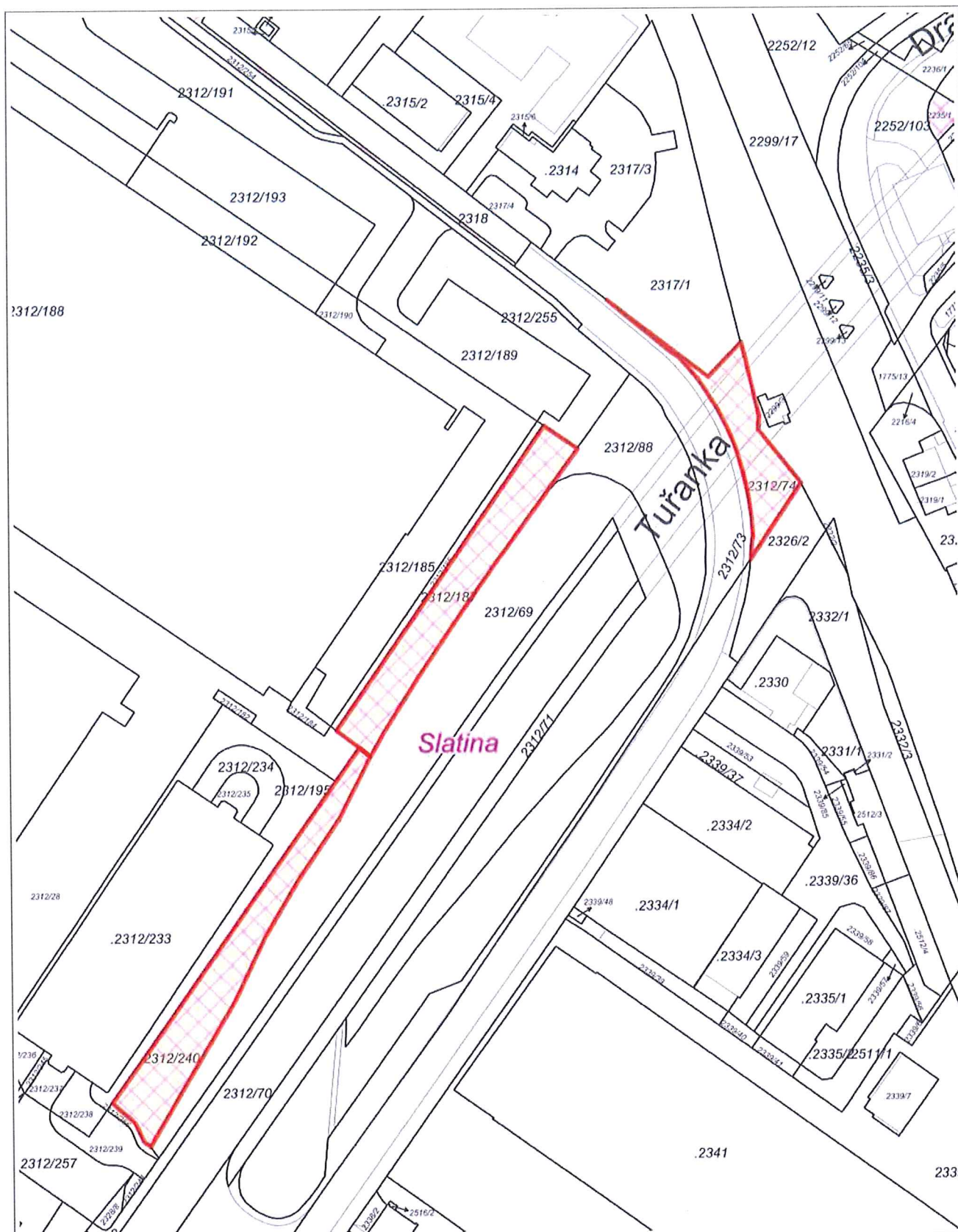


A horizontal bar of total length 50 m is shown. It is divided into four segments of equal length (12.5 m each). The segments alternate in color: white, grey, white, and grey. The bar is labeled with '0' at the left end, '25 m' at the midpoint, and '50 m' at the right end.

1 : 1 499

© Spinbox T-MAPY, © SM Brno, KÚ pro JMK, ČÚZK, RÚIAN: © ČÚZK, Katastr: © ČÚZK





0 25 m 50 m

1 : 1 498

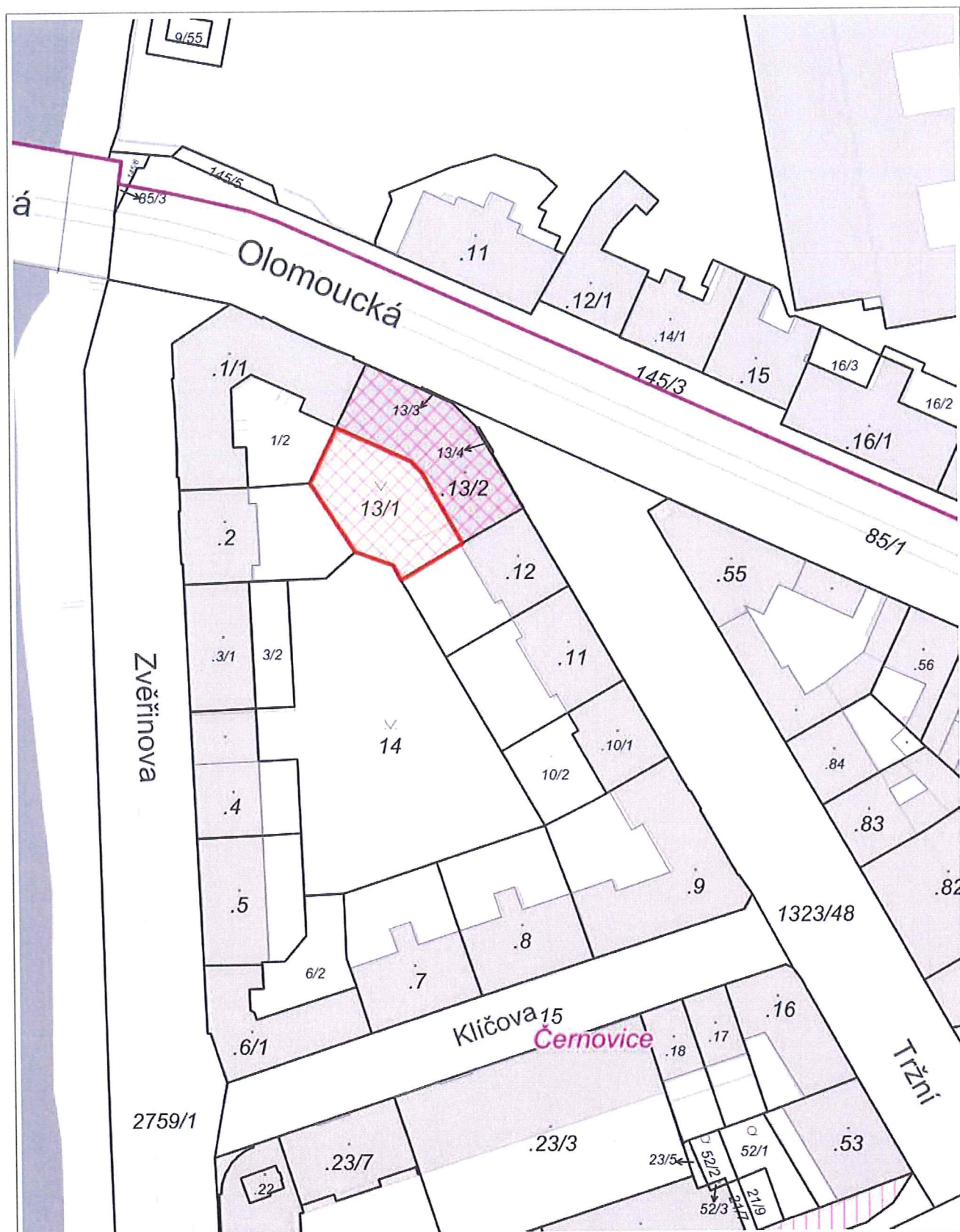
© Spinbox T-MAPY, © SM Brno, KÚ pro JMK, ČÚZK, RÚIAN: © ČÚZK, Katastr: © ČÚZK



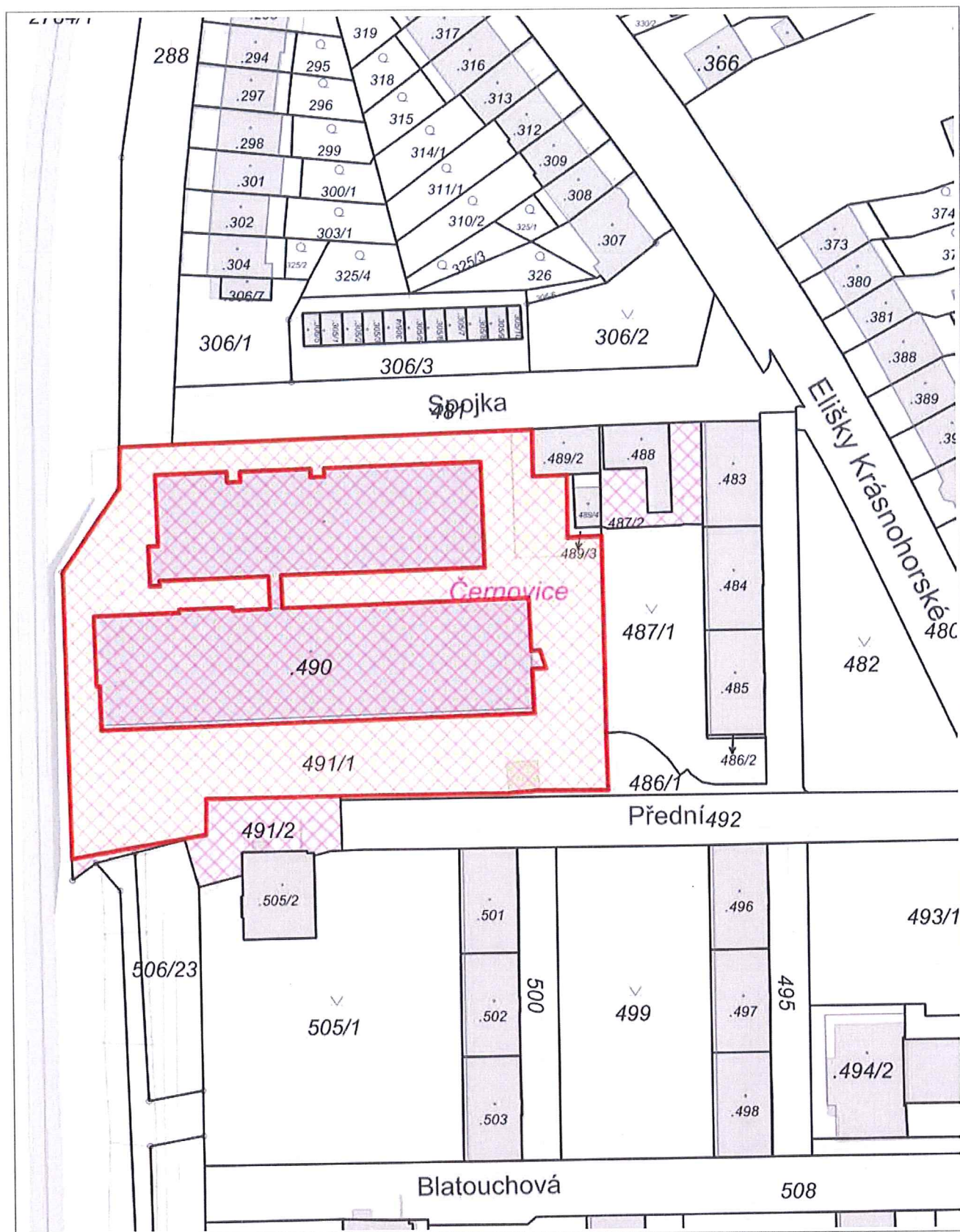
1 : 944

© Spinbox T-MAPY, © SM Brno, KÚ pro JMK, ČÚZK, RÚIAN: © ČÚZK, Katastr: © ČÚZK





1 : 944

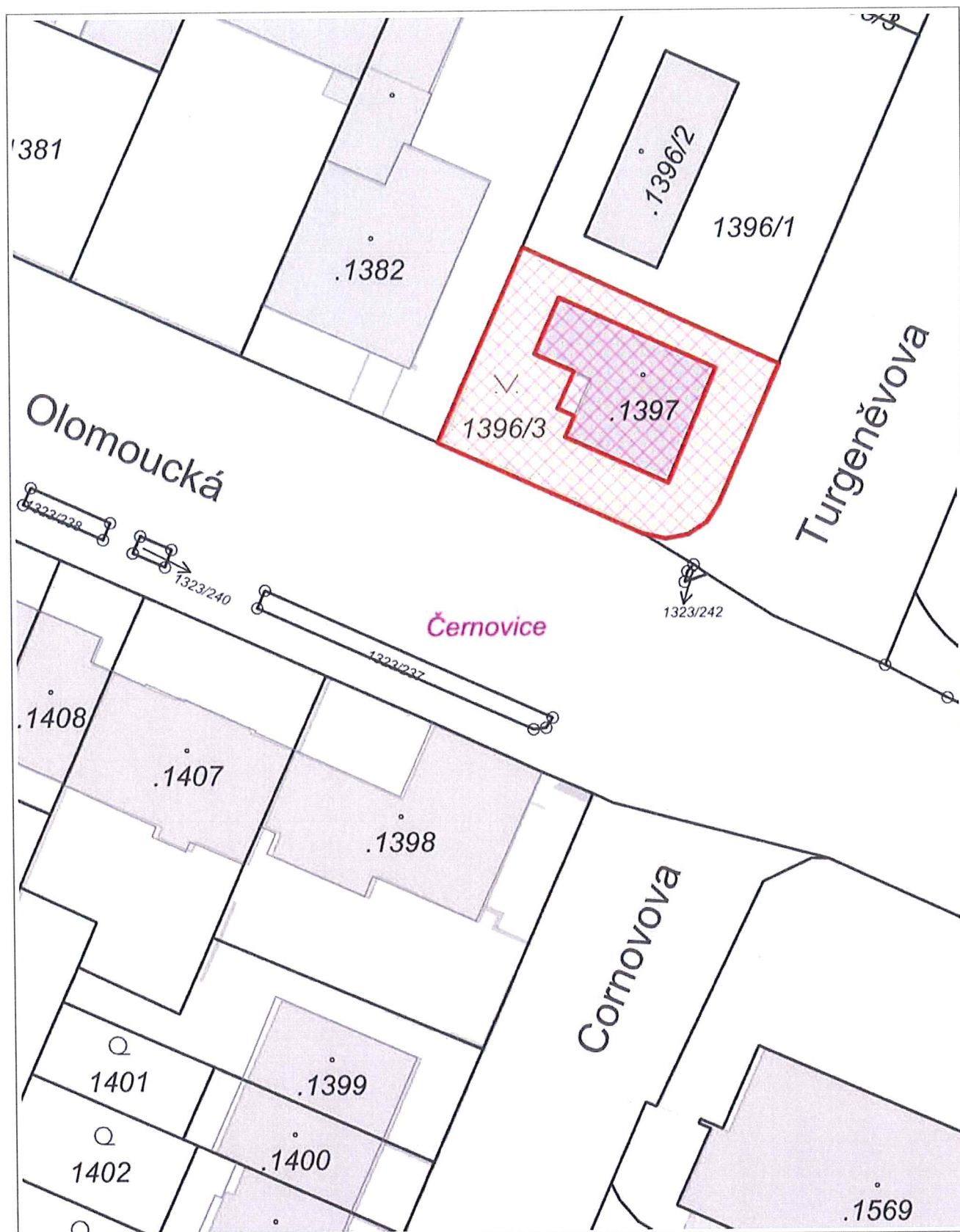


0 25 m 50 m

1 : 944

© Spinbox T-MAPY, © SM Brno, KÚ pro JMK, ČÚZK, RÚIAN: © ČÚZK, Katastr: © ČÚZK

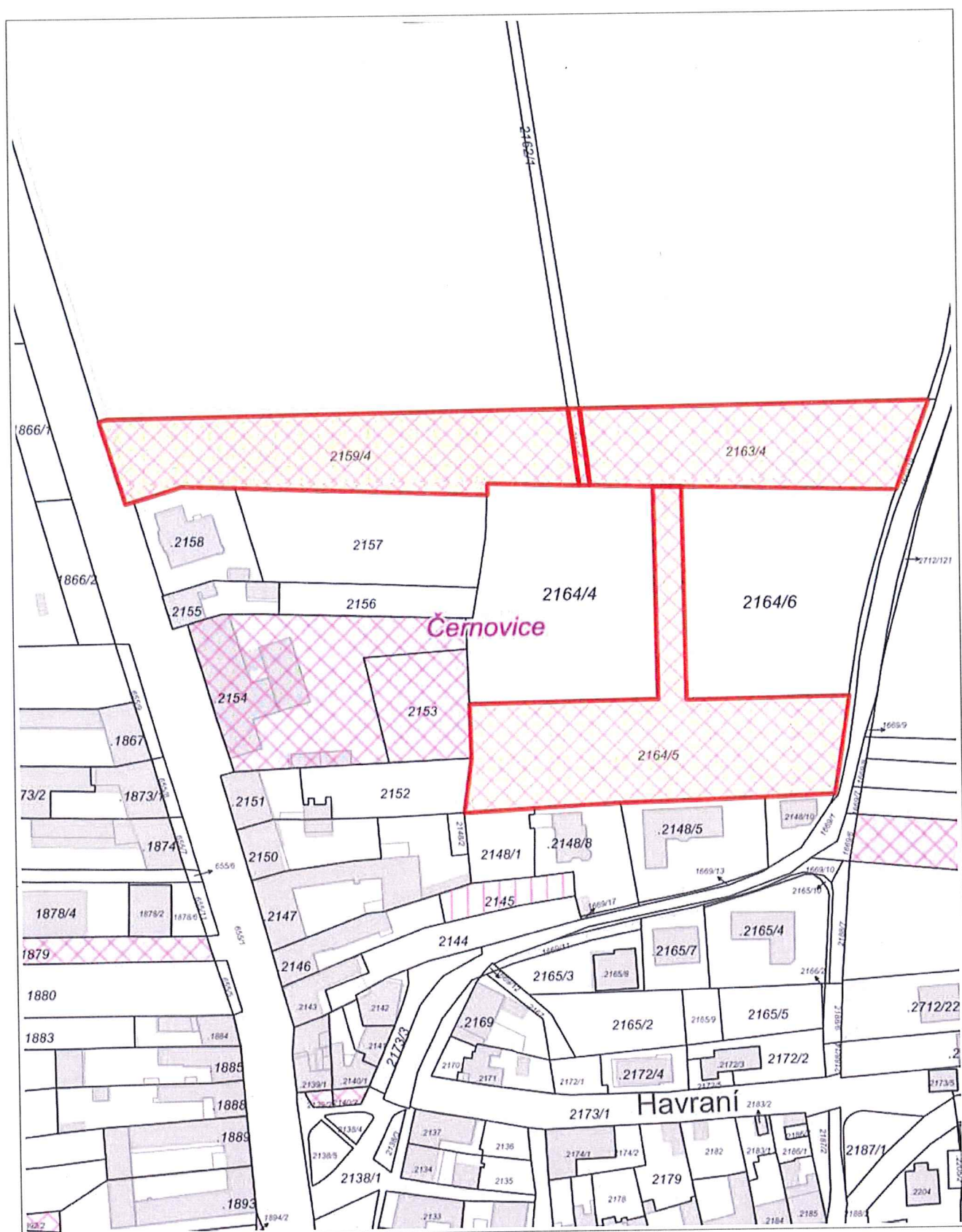




0 10 m 20 m

1 : 472

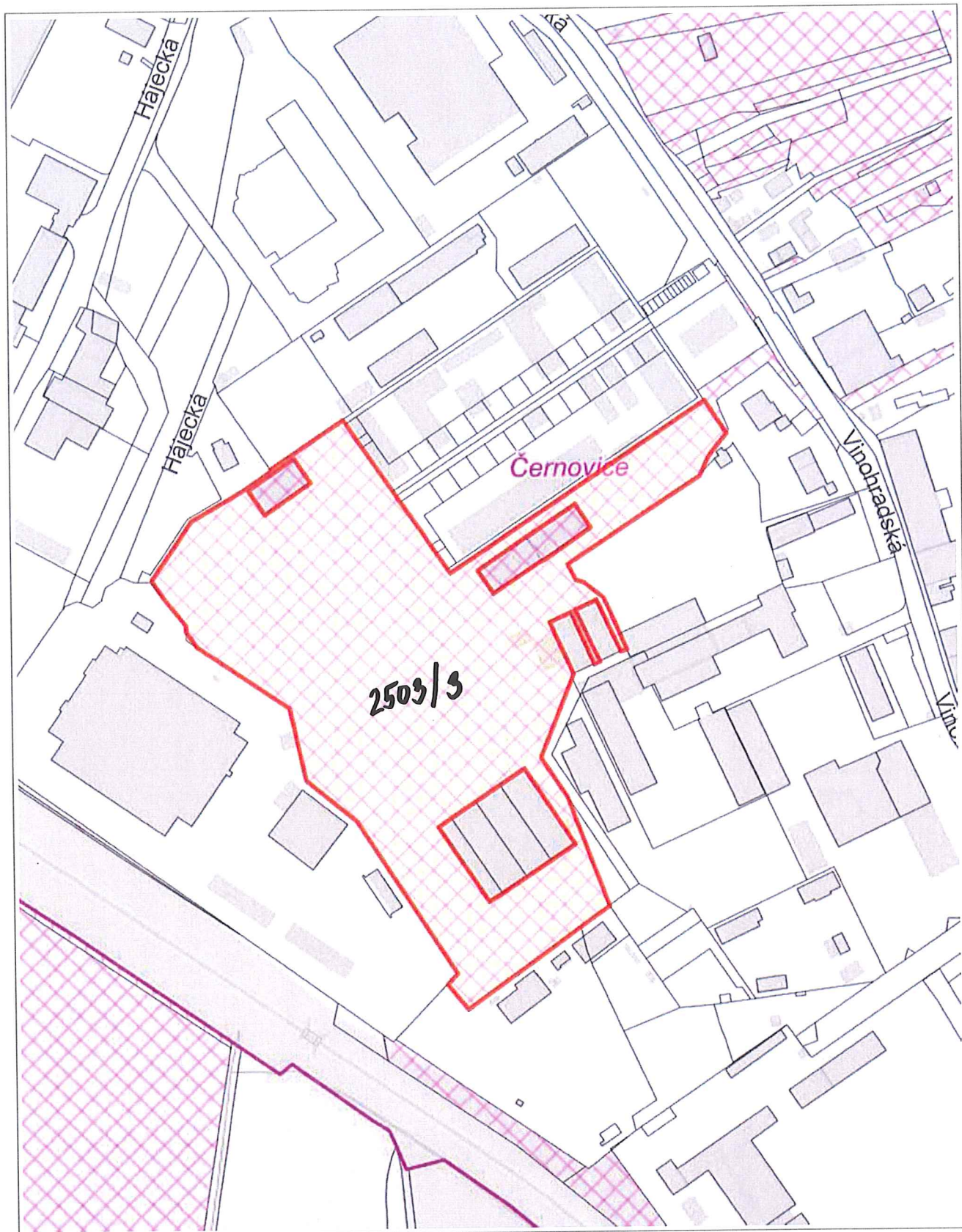
© Spinbox T-MAPY, © SM Brno, KÚ pro JMK, ČÚZK, RÚIAN: © ČÚZK, Katastr: © ČÚZK



1 : 1 498

© Spinbox T-MAPY, © SM Brno, KÚ pro JMK, ČÚZK, RÚIAN: © ČÚZK, Katastr: © ČÚZK



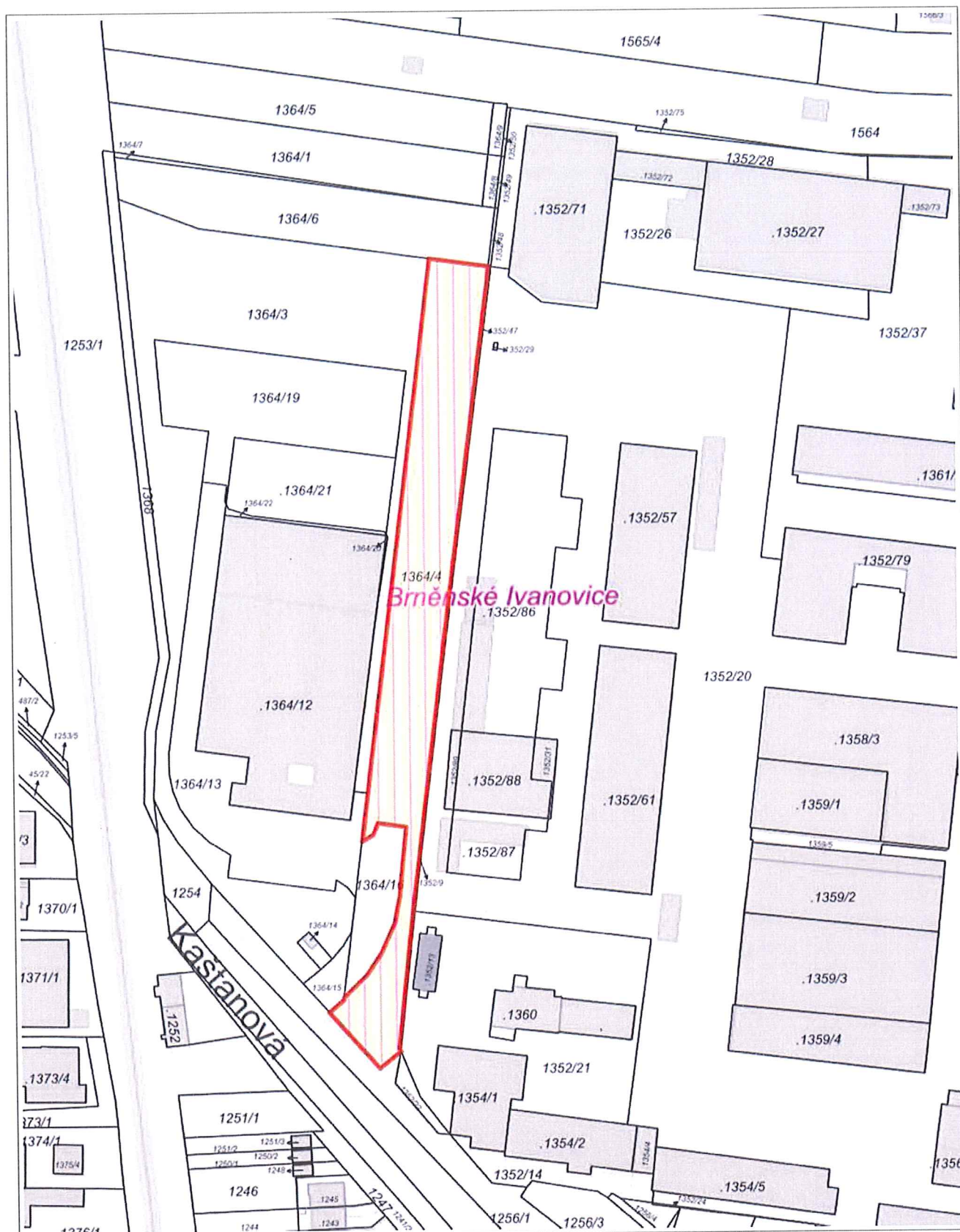


0 50 m 100 m

1 : 2 858

© Spinbox T-MAPY, © SM Brno, KÚ pro JMK, ČÚZK, RÚIAN: © ČÚZK, Katastr: © ČÚZK



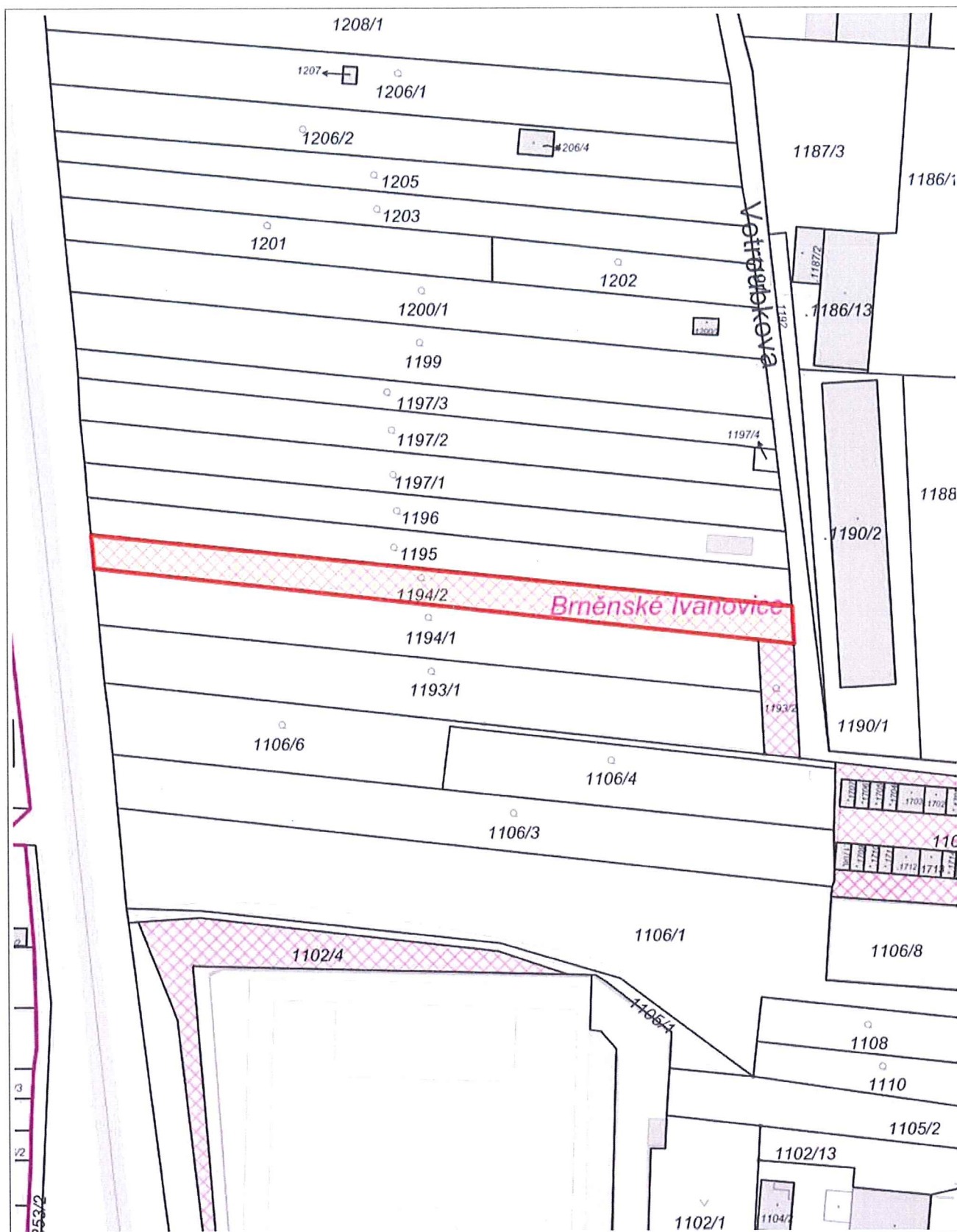


0 25 m 50 m

1 : 1 498

© Spinbox T-MAPY, © SM Brno, KÚ pro JMK, ČÚZK, RÚIAN: © ČÚZK, Katastr: © ČÚZK





0 25 m 50 m

1 : 1 189

© Spinbox T-MAPY, © SM Brno, KÚ pro JMK, ČÚZK, RÚIAN: © ČÚZK, Katastr: © ČÚZK